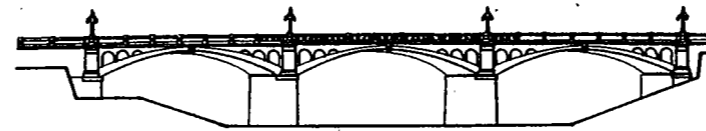
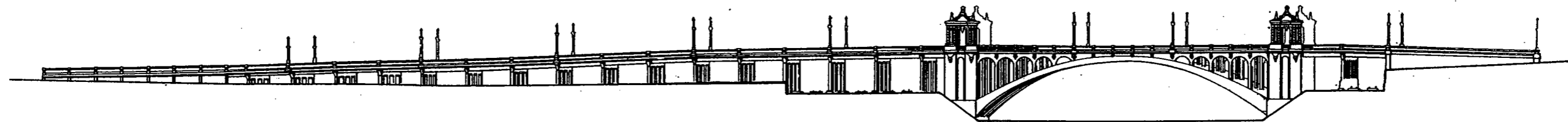


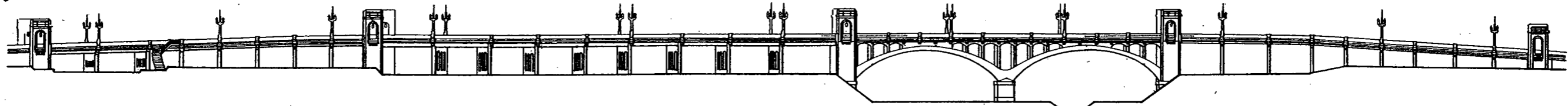
LOS ANGELES RIVER BRIDGE



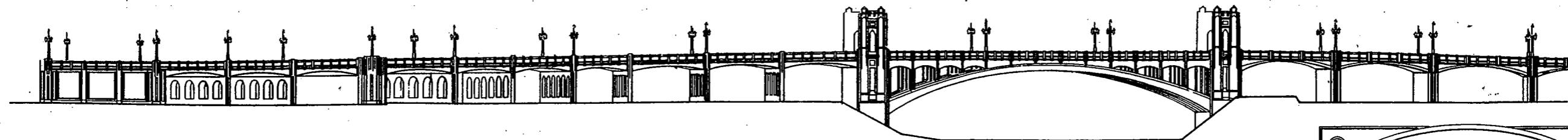
Main Street 1910 311'



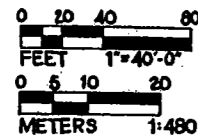
Cesar Chavez 1926 1,270'



1st Street 1929 1,300' (CUT ELEV.)



4th Street 1930 1,890' (CUT ELEV.)



ELEVATIONS

Bridge Elevations
1911-1934
ARRANGED FROM
THE NORTH TO SOUTH
LOS ANGELES RIVER

DELINEATED BY: JASON CURRIE GRANT DAY DAVID GREENWOOD - 2000
LOS ANGELES RIVER BRIDGES
RECORDING PROJECT
NATIONAL PARK SERVICE
UNITED STATES DEPARTMENT OF THE INTERIOR

LOS ANGELES COUNTY
LOS ANGELES COUNTY

CALIFORNIA

SHEET
3 of 4

HISTORIC AMERICAN
ENGINEERING RECORD
CA - 271

3 of 20

IF REPRODUCED, PLEASE CREDIT: HISTORIC AMERICAN ENGINEERING RECORD, NATIONAL PARK SERVICE, NAME OF DELINEATOR, DATE OF THE DRAWING