

APPENDIX G
INCLINOMETER READINGS

APPENDIX G
INCLINOMETER READINGS

TABLE OF CONTENTS

TABLE

G-1 Well and Inclinometer Summary

FIGURES

Inclinometer Graphs (8 sheets)

**TABLE G-1
WELL AND INCLINOMETER SUMMARY**

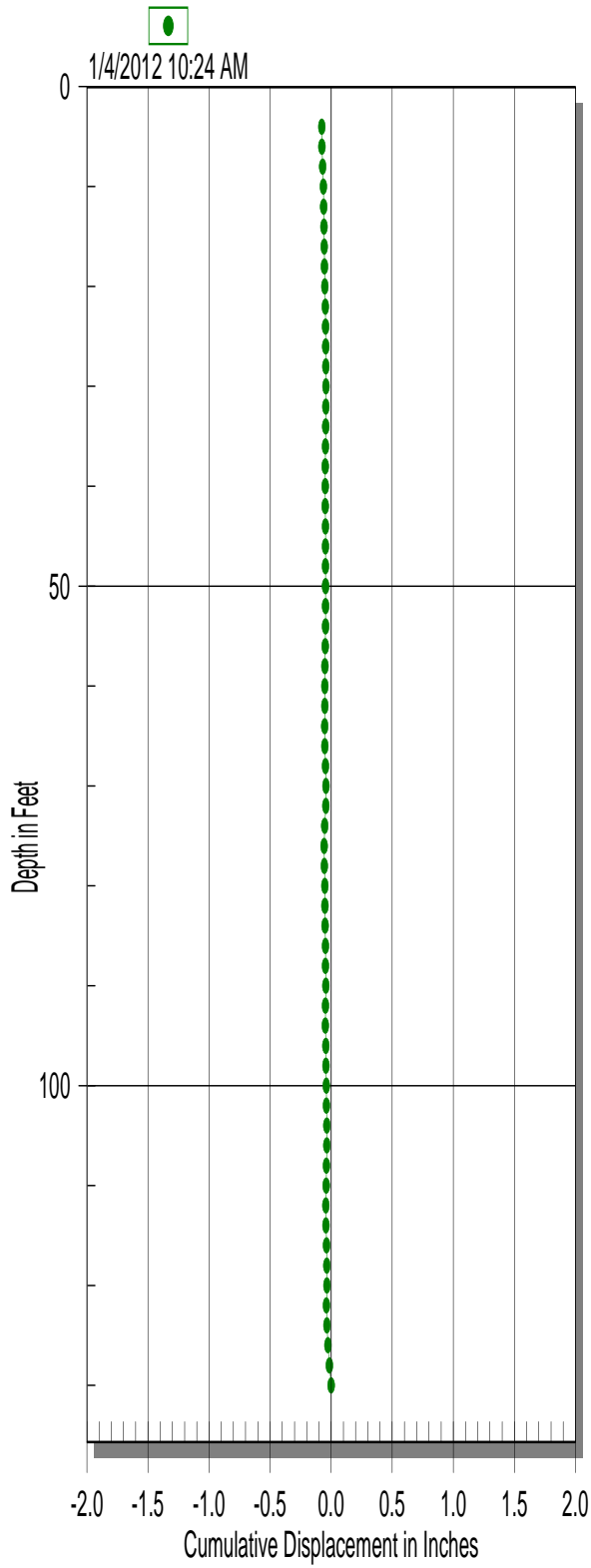
Well/ Inclinometer	B-1		B-3	B-5		B-6	B-7		B-8	B-9	
	Elev. ~125 ft.		Elev. ~126 ft.	Elev. ~126 ft.		Elev. ~140 ft.	Elev. ~125 ft.		Elev. ~131 ft.	Elev. ~130 ft.	
Reading Date	Depth to Water (ft.) ¹	Inclinometer ² (in.)	Depth to Water (ft.) ³	Depth to Water (ft.) ¹	Inclinometer ² (in.)	Depth to Water (ft.) ³	Depth to Water (ft.) ¹	Inclinometer ² (in.)	Depth to Water (ft.) ³	Depth to Water (ft.) ¹	Inclinometer ² (in.)
12/6/2011		Baseline									
12/21/2011		0.00									
12/28/2011		0.01			Baseline			Baseline			Baseline
12/30/2011			98.6			50.2			75.5		
1/4/2012	61.4	0.08		62.2	0.05		29.6	0.02		43.5	0.06

Notes:

1. Vibrating Wire Piezometer
2. Cumulative Displacement
3. Electronic Dipmeter Reading

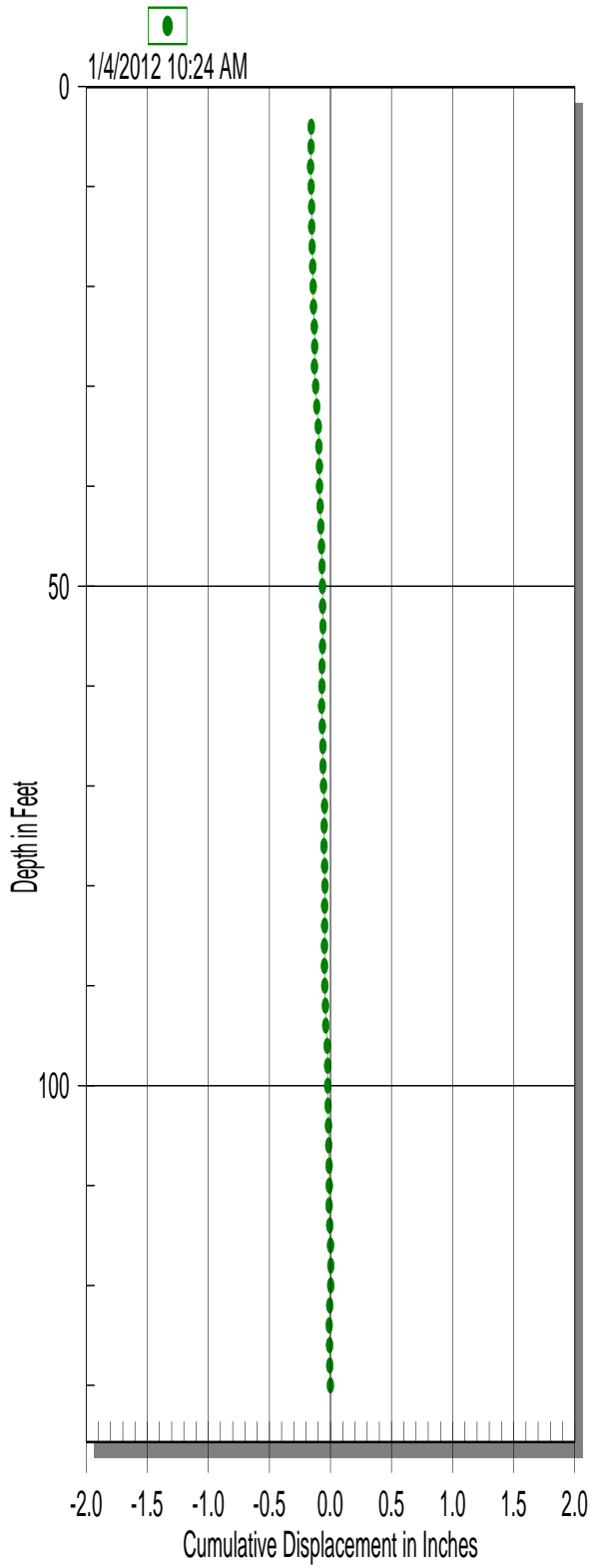
PASEO:B1 - A Axis

Initial survey: 12/6/2011 04:38 PM



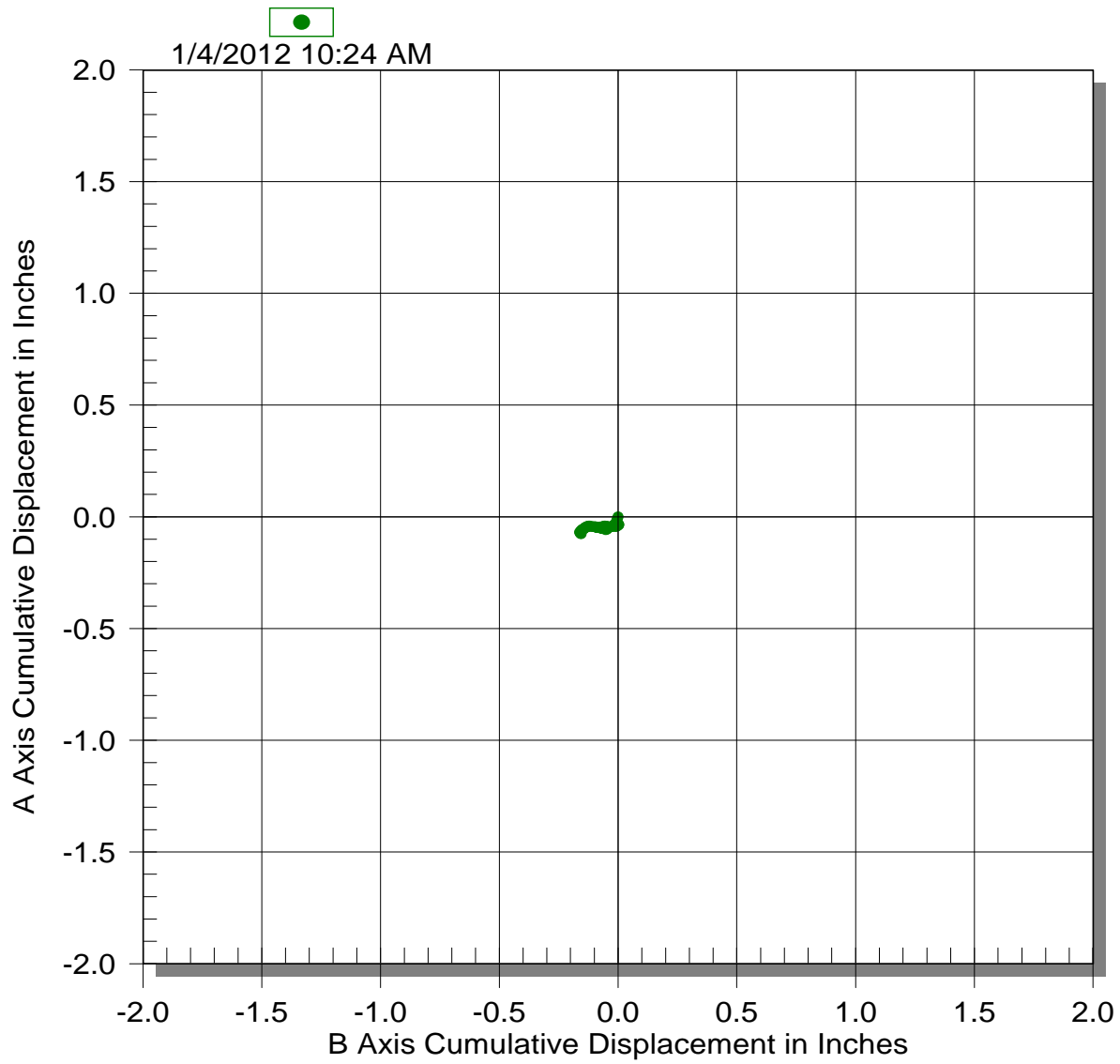
PASEO:B1 - B Axis

Initial survey: 12/6/2011 04:38 PM



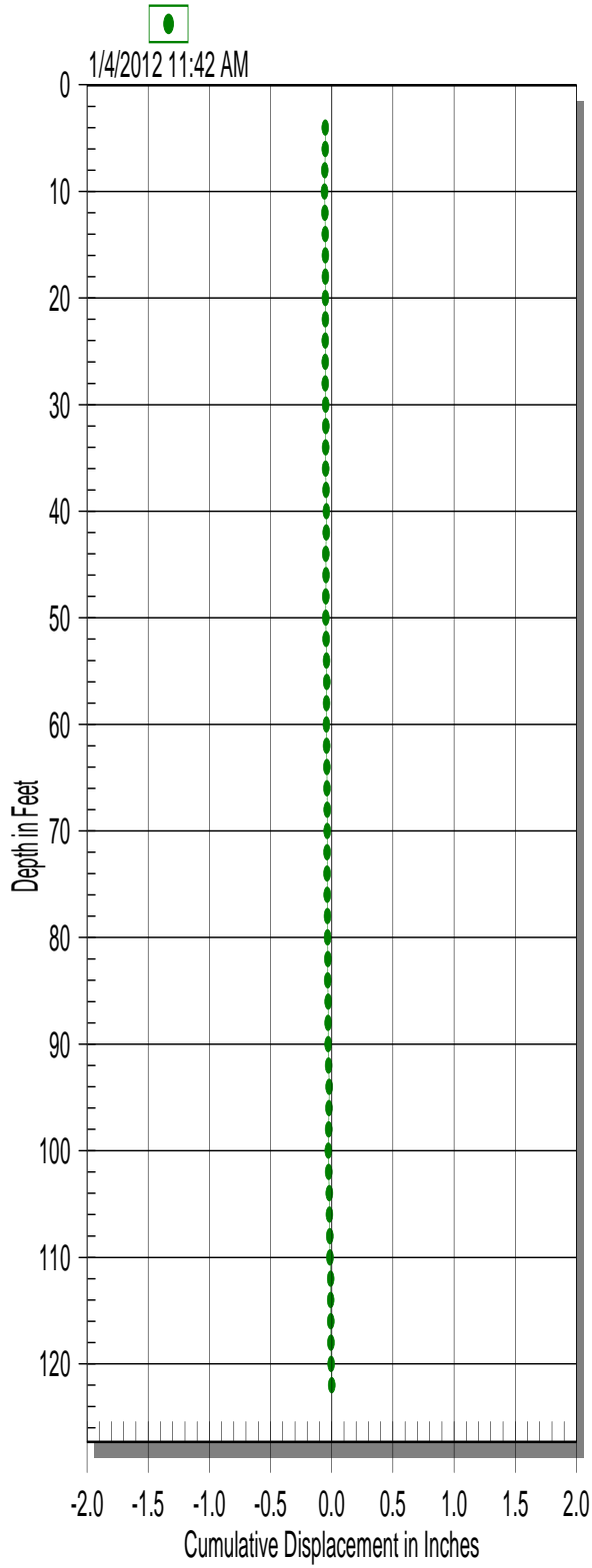
PASEO:B1 - A Axis vs B Axis

Initial survey: 12/6/2011 04:38 PM



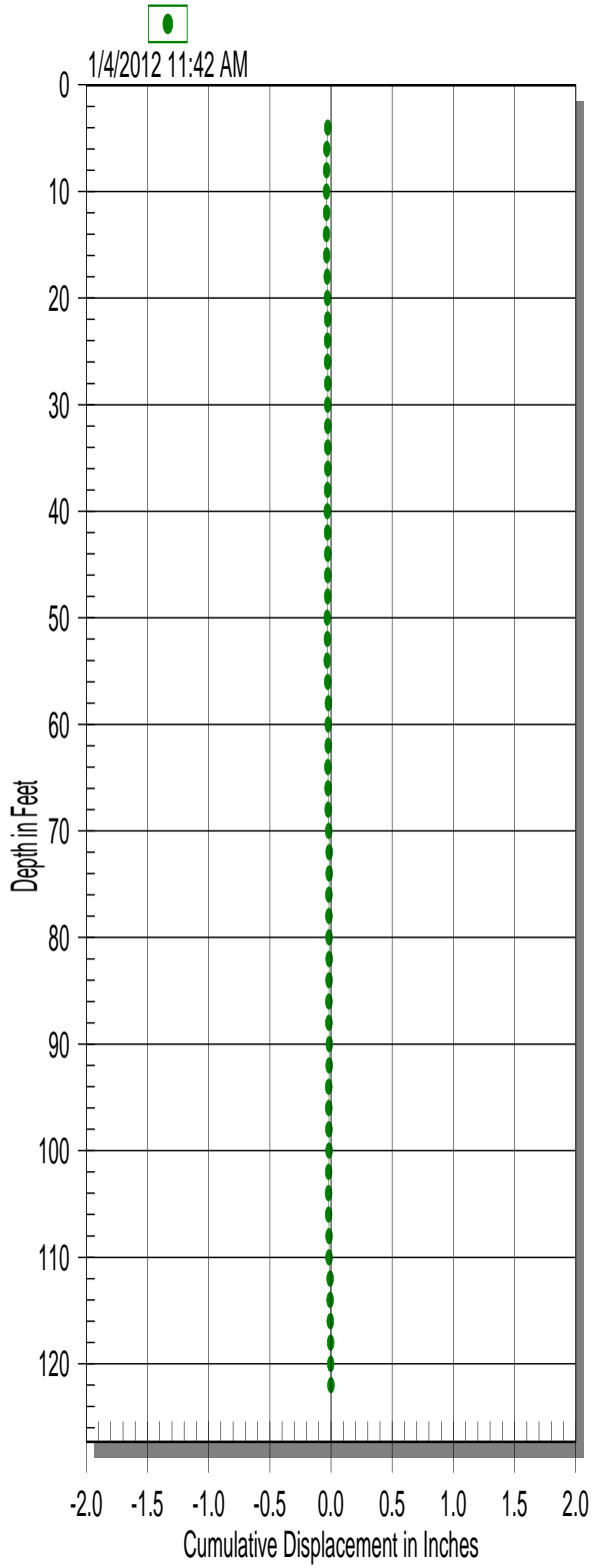
PASEO:B5 - A Axis

Initial survey: 12/28/2011 11:33 AM



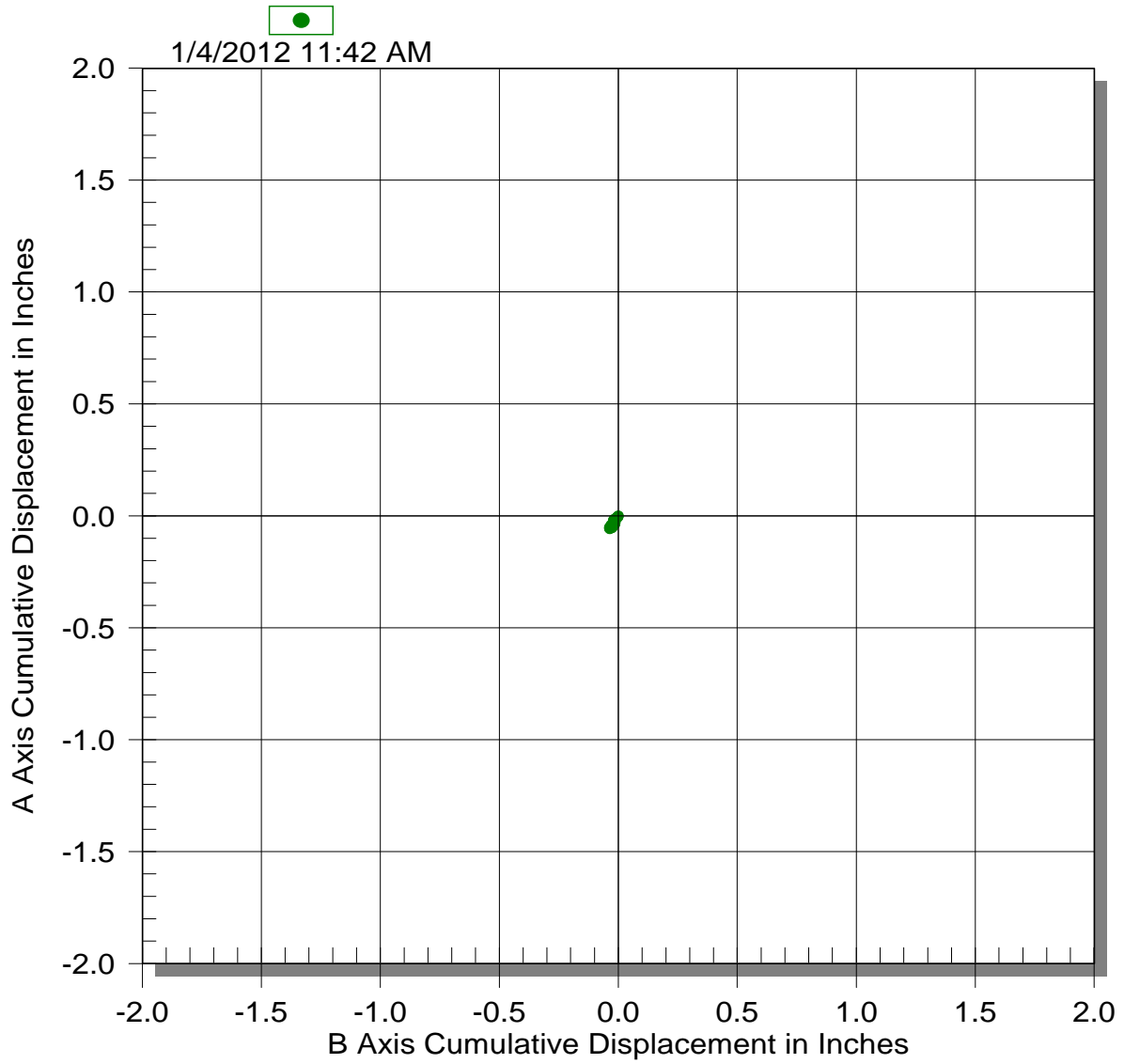
PASEO:B5 - B Axis

Initial survey: 12/28/2011 11:33 AM



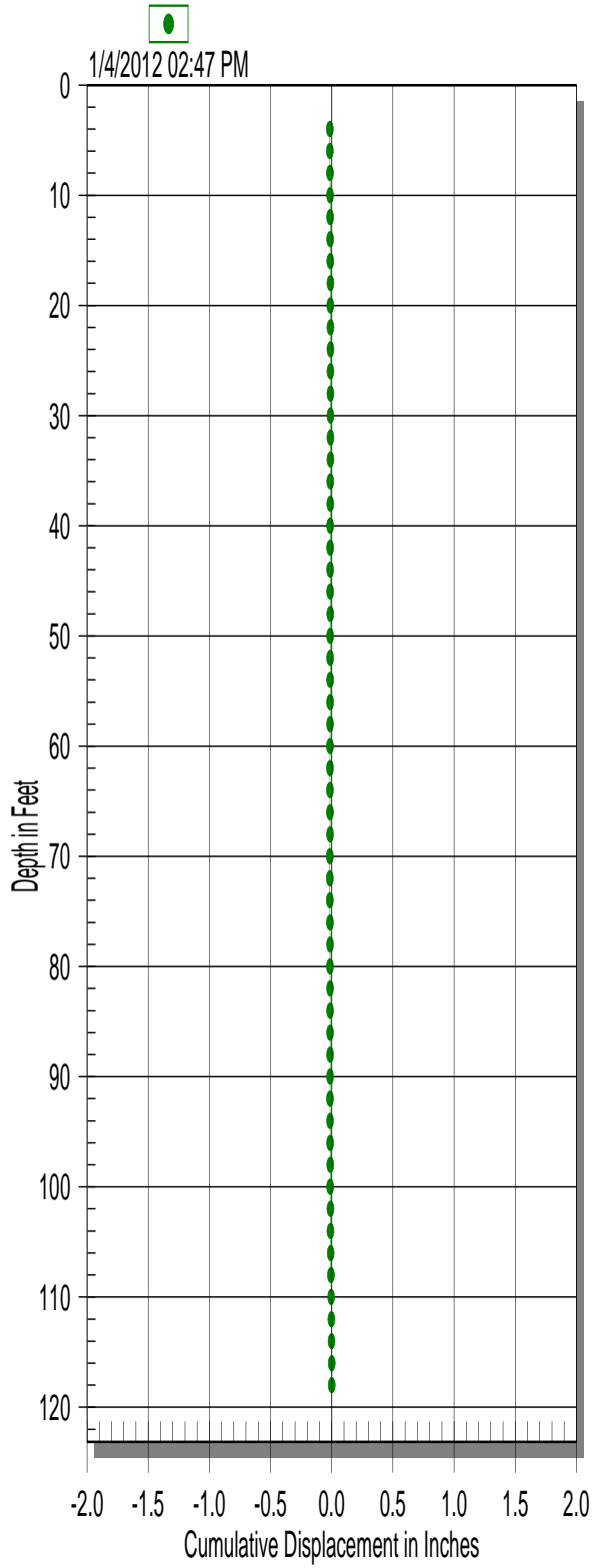
PASEO:B5 - A Axis vs B Axis

Initial survey: 12/28/2011 11:33 AM



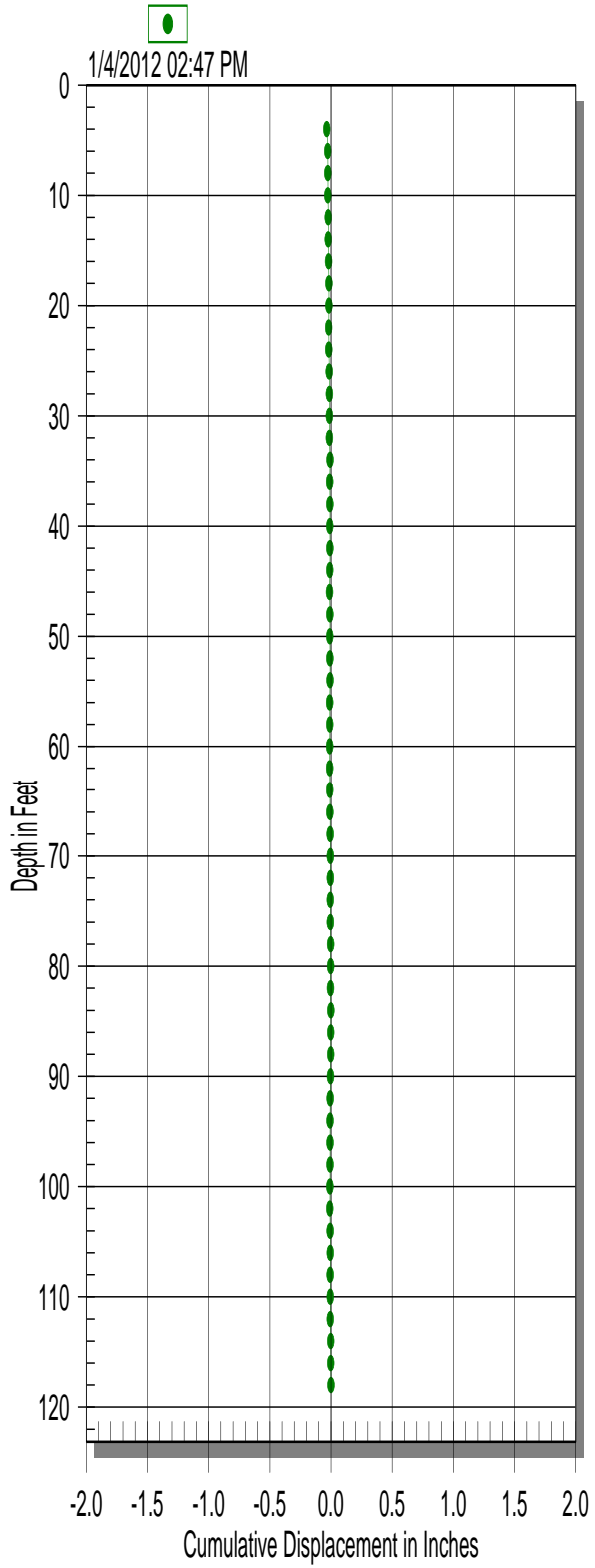
PASEO:B7 - A Axis

Initial survey: 12/28/2011 04:34 PM



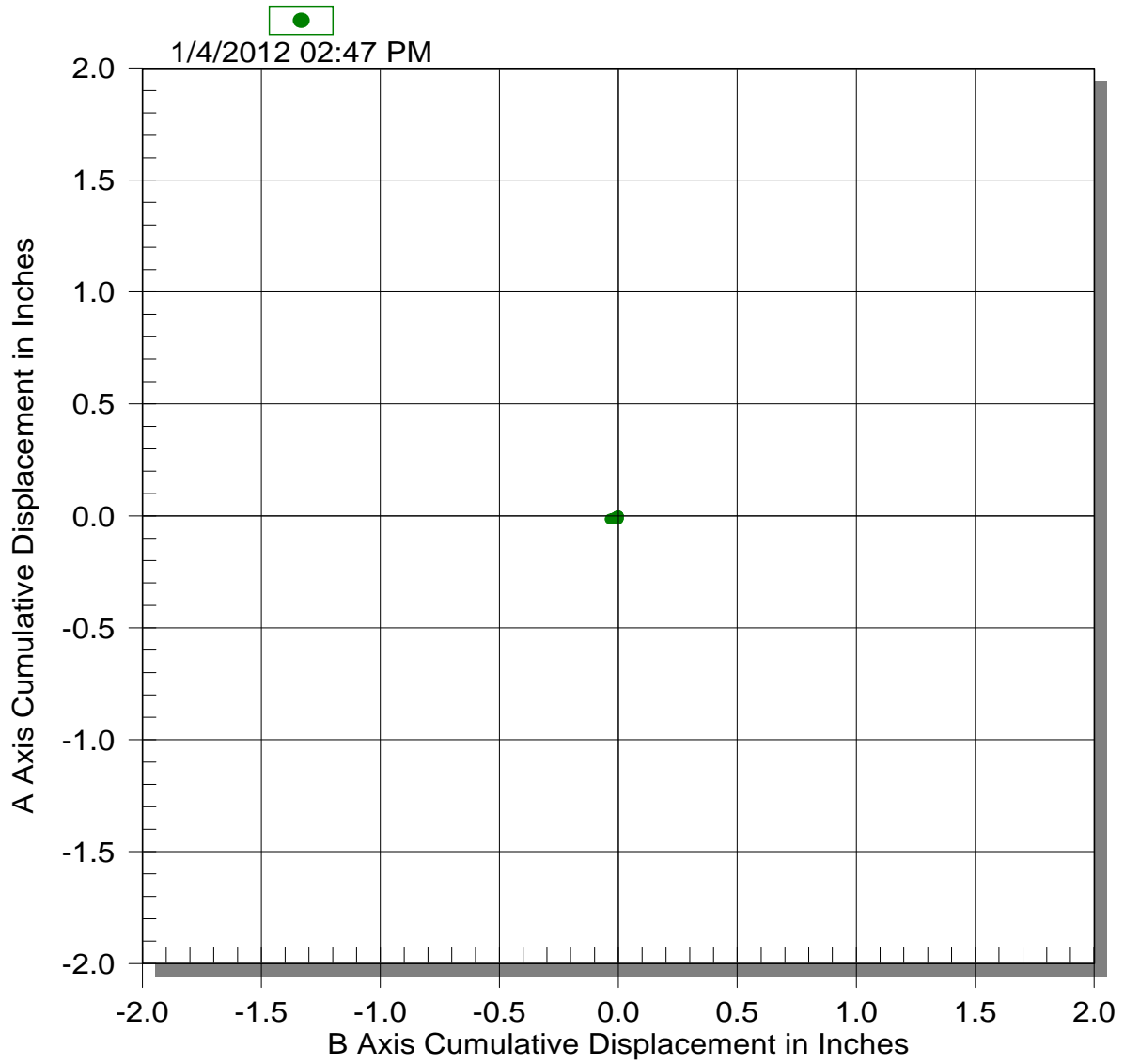
PASEO:B7 - B Axis

Initial survey: 12/28/2011 04:34 PM



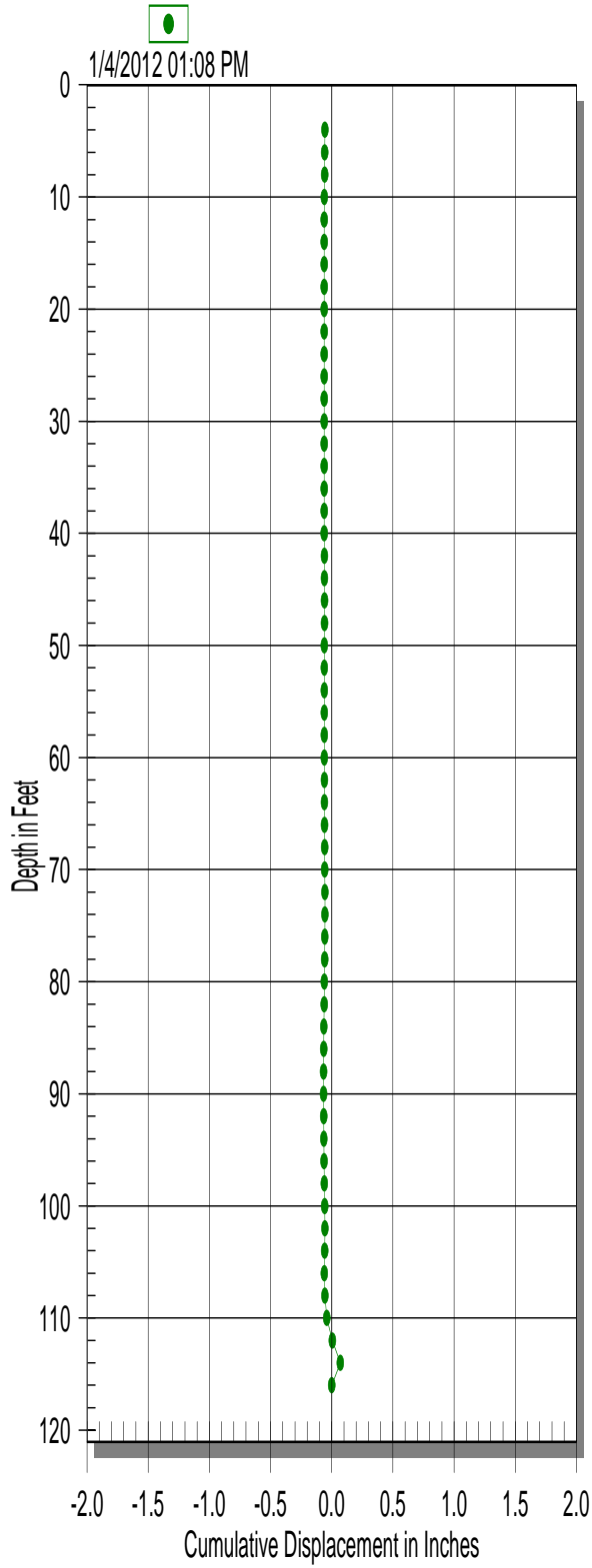
PASEO:B7 - A Axis vs B Axis

Initial survey: 12/28/2011 04:34 PM



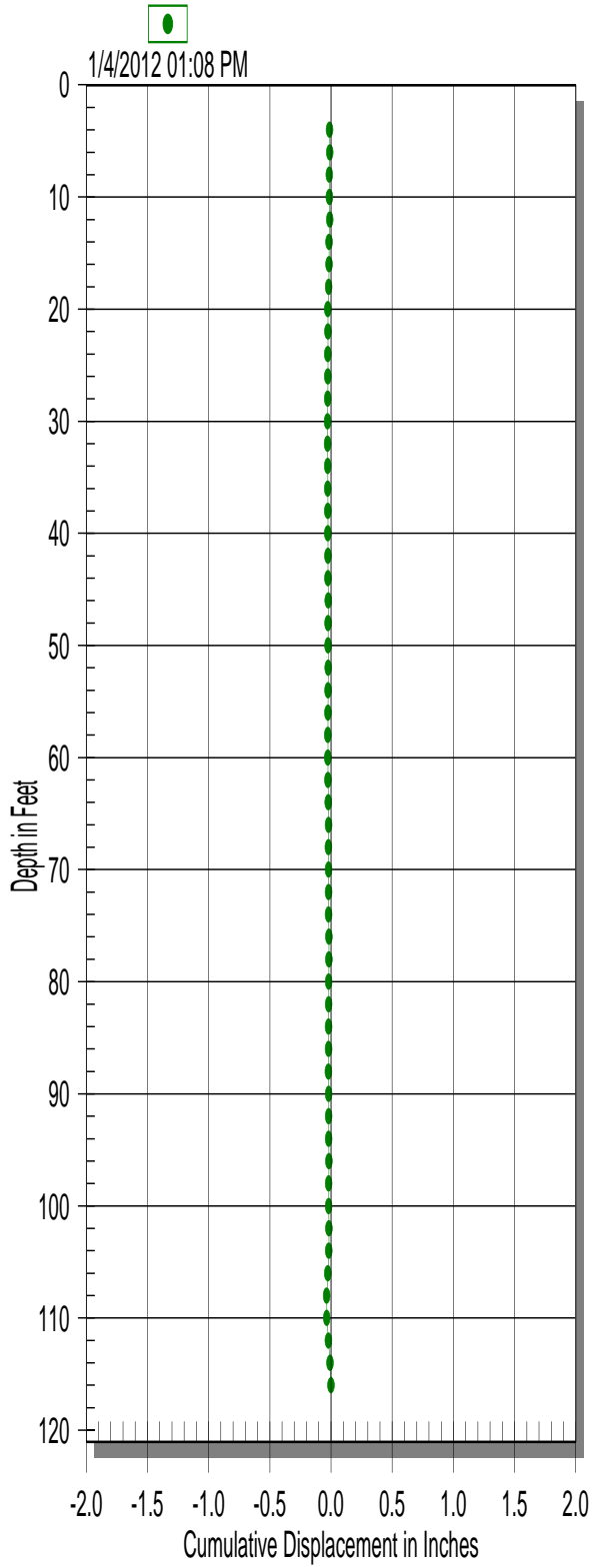
PASEO_:B9 - A Axis

Initial survey: 12/28/2011 02:19 PM



PASEO_:B9 - B Axis

Initial survey: 12/28/2011 02:19 PM



PASEO_:B9 - A Axis vs B Axis

Initial survey: 12/28/2011 02:19 PM

